
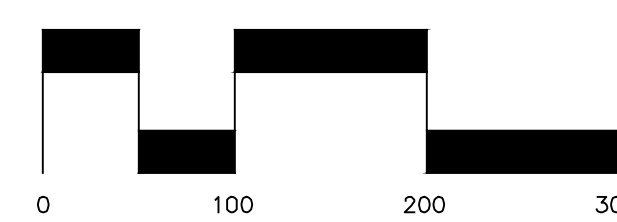




- LINE TYPE LEGEND**
- EXISTING BIKE TRAIL TO BE REMOVED/ABANDONED
 - EXISTING BIKE TRAIL TO REMAIN
 - RE-ROUTE OF BIKE TRAIL
 - MULTI-USE TRAIL
 - WALKING PATH
 - 6' DOG PARK FENCE
 - 3' RAIL FENCE
 - EXISTING CONTOURS



April 20, 2026



Lodestone Park Concept Plan

Layton, Utah pg 1

TERRACING BELOW GRADE, ALL WATER DRAINS TO CENTER, RECIRCULATES

MINECART RAIL FEATURE

RAISED PLANTER BEDS

WATER CHANNEL FEATURES

WATER FOUNTAINS AND JETS

MINING SLUICE BOX TROUGH

MINE TOWER WITH WATER SPILL FEATURE



EXISTING PARKING

EXISTING ROUNDABOUT

ENTRY PLAZA FROM PARKING AND ROUNDABOUT

SEAT WALL

SHADE SHELTERS

LAWN

LAWN

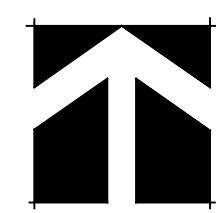
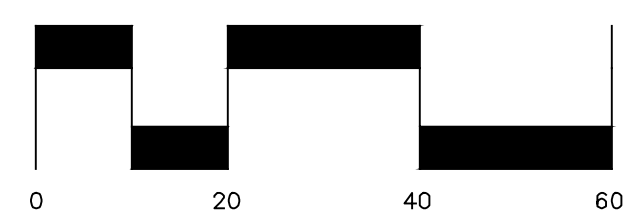
EXISTING PLAYGROUND

EXISTING REST-ROOM

ENLARGEMENT 1 - SPLASH PAD



April 20 2026



Lodestone Park Concept Plan

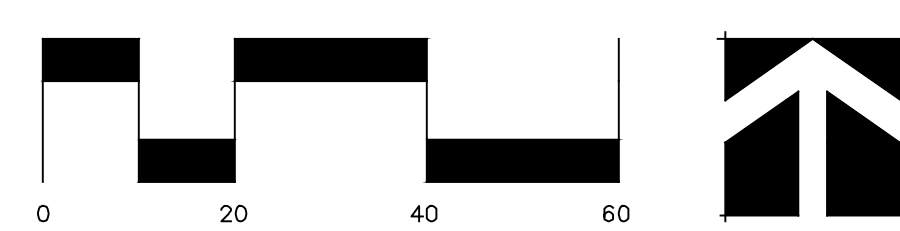
Layton, Utah



SPLASH PAD 3D RENDERING



April 20 2026



Lodestone Park Concept Plan

Layton, Utah



ENLARGEMENT 2 - BIKE PARK PARKING



ENLARGEMENT 3 - PAVILION AT TOP OF BIKE TRAIL



ENLARGEMENT 4 - DOG PARK ENTRANCE, RESTROOM, SOUTH PARKING LOT ALTERATION